

F6 Extension Stage 1

Night work on West Botany Street, Rockdale from Monday 18 February



The NSW Government is progressing with the development of the F6 Extension Stage 1 between the New M5 Motorway at Arncliffe and President Avenue at Kogarah.

Roads and Maritime Services will carry out geotechnical investigations on West Botany Street Rockdale. A map is included to show the location of the work.

These geotechnical investigations are being carried out to gather information about the ground conditions within the F6 Extension Stage 1 project area. The investigation work will involve drilling a borehole to extract soil samples using borehole drilling equipment. To carry out the work, light vehicles, drilling rigs and a trailer mounted generator will be in use. Heavy vehicles will not be used.

Safety barriers and temporary traffic signage will be installed during the works. Where possible noisier tasks will be completed before midnight and only low noise reverse alarms will be used on trucks.

Our work schedule

We will be working between **Monday 18 February** and **Saturday 23 February**, weather permitting.

Our work hours will be between:

- Monday and Friday, 8pm to 5am
- Saturday until 5am (if required)

The work will take around five nights to complete.

How will the work affect you?

Our work may be noisy at times but we will do everything we can to minimise its impact.

Access to private property will be maintained.

To ensure the work zone is safe, Roads and Maritime will install temporary fencing and traffic cones around the work area for the duration of the drilling work.

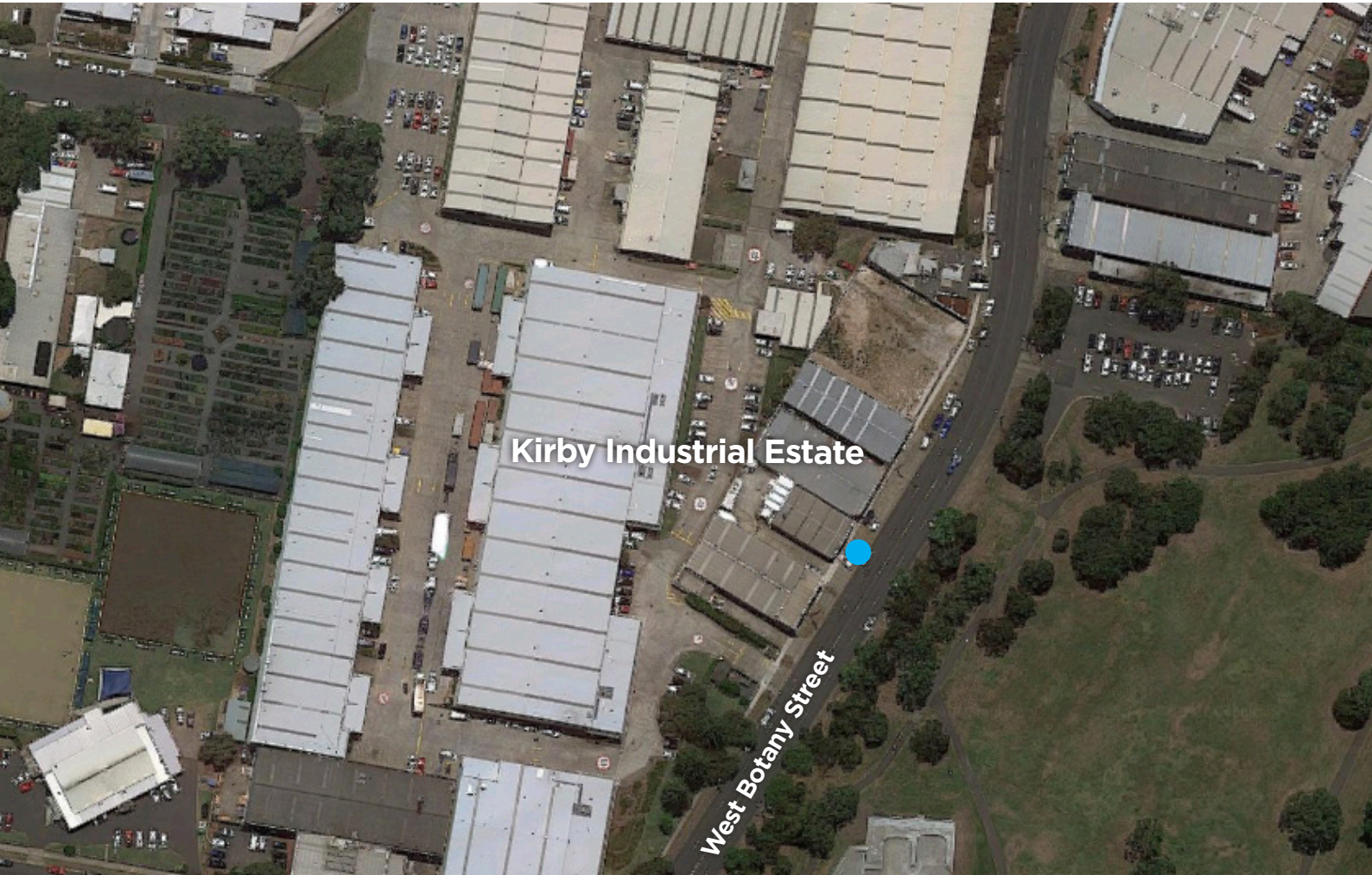


Traffic changes

Temporary lane closures will be in place to ensure the safety of road users and workers. Please follow the direction of traffic controllers, adhere to reduced speed limits and follow traffic signs.

For the latest traffic updates, you can call 132 701, visit www.livetraffic.com or download the Live Traffic NSW App.

Location of work at West Botany Street, Rockdale.




If you have any questions, please contact the F6 Extension project team:


 Legend - Planned night work location

 rms.nsw.gov.au/F6

 1800 789 297

 F6Extension@rms.nsw.gov.au

 Customer feedback
Roads and Maritime Services
Locked Bag 928, North Sydney NSW 2059



This document contains important information about transport projects in your area. If you need an interpreter, please call the Translating and Interpreting Service on **131 450** and ask them to call the Project Team on **1800 789 297**. The interpreter will then help you with translation.



February 2019

Privacy Roads and Maritime Services ("RMS") is subject to the Privacy and Personal Information Protection Act 1998 ("PPIP Act") which requires that we comply with the Information Privacy Principles set out in the PPIP Act. All information in correspondence is collected for the sole purpose of assisting in the delivery of this project. The information received, including names and addresses of respondents, may be published in subsequent documents unless a clear indication is given in the correspondence that all or part of that information is not to be published. Otherwise RMS will only disclose your personal information, without your consent, if authorised by the law. Your personal information will be held by RMS at 27 Argyle Street, Parramatta. You have the right to access and correct the information if you believe that it is incorrect.